


mapbox

Well Water Line Boundary

|  316.53 ac

SOIL CODE	SOIL DESCRIPTION	ACRES	%	CPI	NCCPI	CAP
DIA	Dallam fine sandy loam, 0 to 1 percent slopes	113.23	35.77	0	42	3c
DaB	Dallam loamy fine sand, 0 to 3 percent slopes	69.03	21.81	0	41	3e
PcB	Perico loamy fine sand, 0 to 3 percent slopes	68.65	21.69	0	40	3e
PeA	Perico fine sandy loam, 0 to 1 percent slopes	39.41	12.45	0	41	3c
PeB	Perico fine sandy loam, 1 to 3 percent slopes	26.21	8.28	0	40	3c
TOTALS		316.53(*)	100%	-	41.06	3.0









(\*) Total acres may differ in the second decimal compared to the sum of each acreage soil. This is due to a round error because we only show the acres of each soil with two decimal.

## Capability Legend

Increased Limitations and Hazards

Decreased Adaptability and Freedom of Choice Users

Land, Capability

								
	1	2	3	4	5	6	7	8
'Wild Life'	•	•	•	•	•	•	•	•
Forestry	•	•	•	•	•	•	•	
Limited	•	•	•	•	•	•	•	
Moderate	•	•	•	•	•	•		
Intense	•	•	•	•	•			
Limited	•	•	•	•				
Moderate	•	•	•					
Intense	•	•						
Very Intense	•							

## Grazing Cultivation

(c) climatic limitations (e) susceptibility to erosion

(s) soil limitations within the rooting zone (w) excess of water